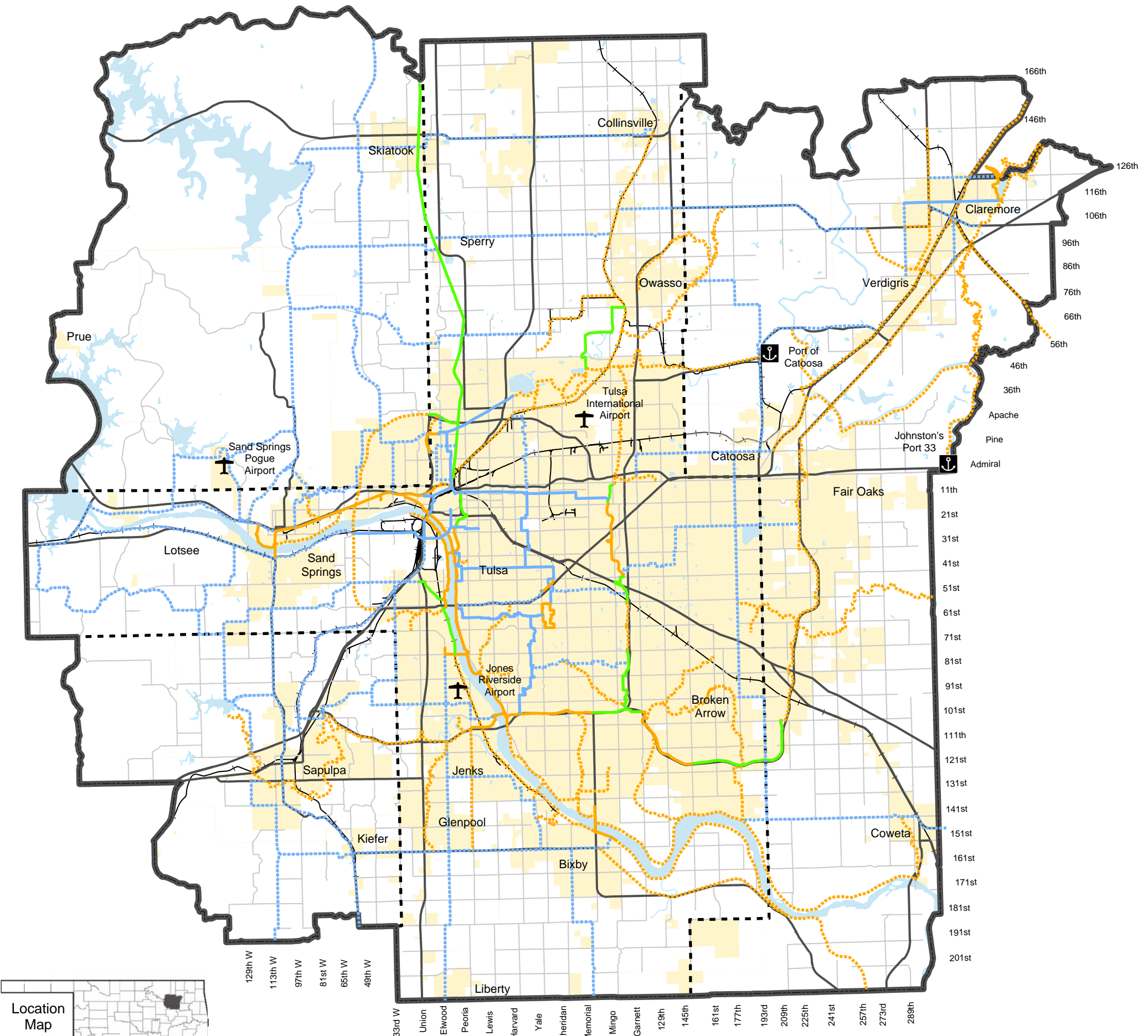
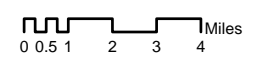

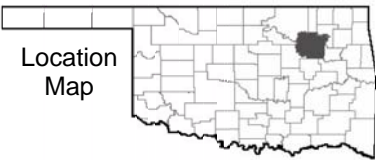




2030 Bicycle/Pedestrian Plan



- Existing Bikeway
- Proposed Bikeway
- Existing Trail
- Proposed Trail
- Funded
- Highways
- Arterials
- Rail
- Corporate Limits
- County Boundary
- Transportation Management Area



INCOG

www.incog.org

Map Scale - 1:275,000