Metro Trails Plan

for the

Tulsa Transportation Management Area

prepared for

INCOG

Indian Nations Council of Governments

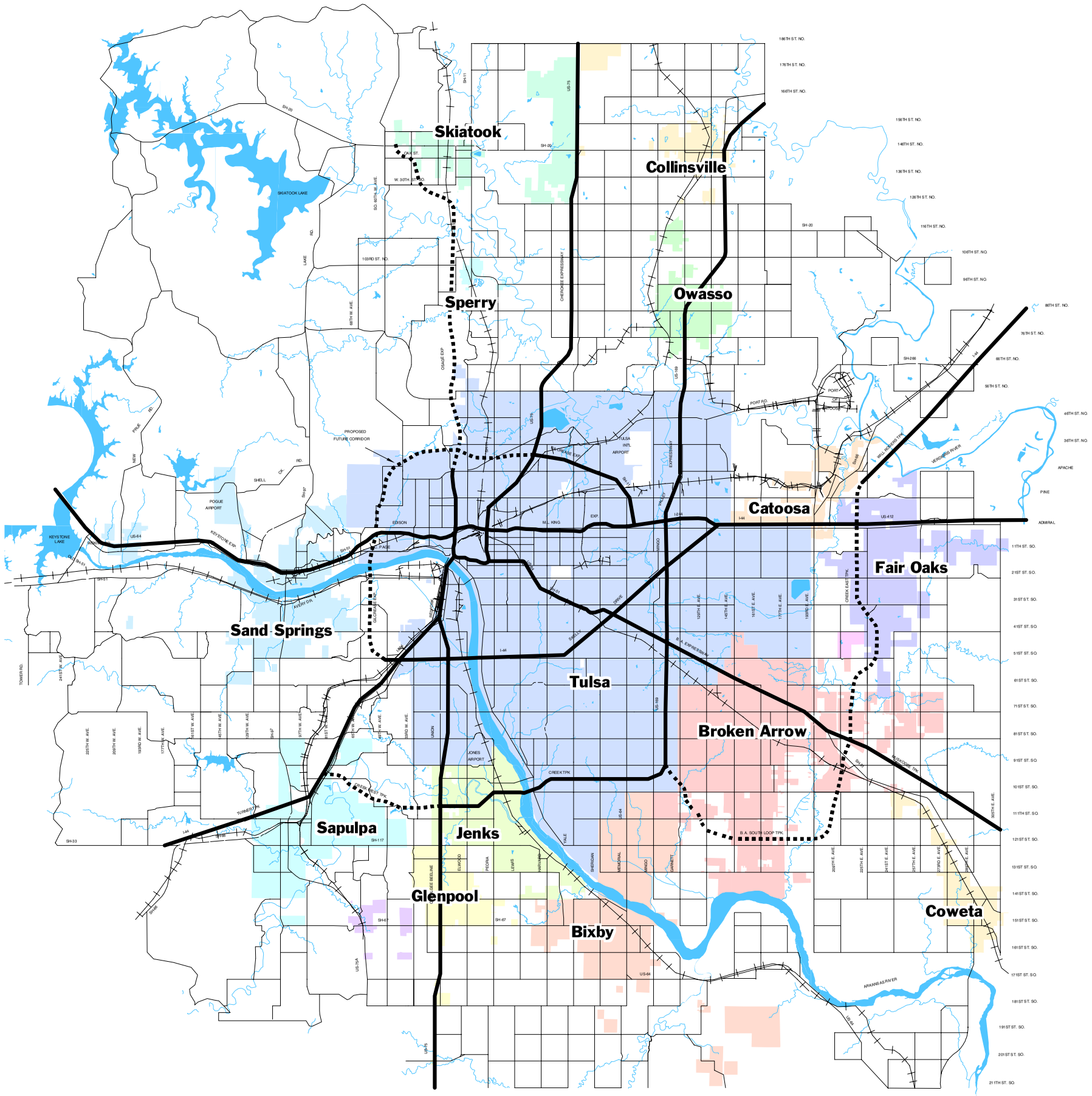

Existing Conditions

0 5 10

Miles

North

6/23/98

LANDPLAN CONSULTANTS INCORPORATED

GREENWAYS INCORPORATED

FHS inc

MAP 4

Metro Trails Plan

for the

Tulsa Transportation Management Area

prepared for

INCOG

Indian Nations Council of Governments

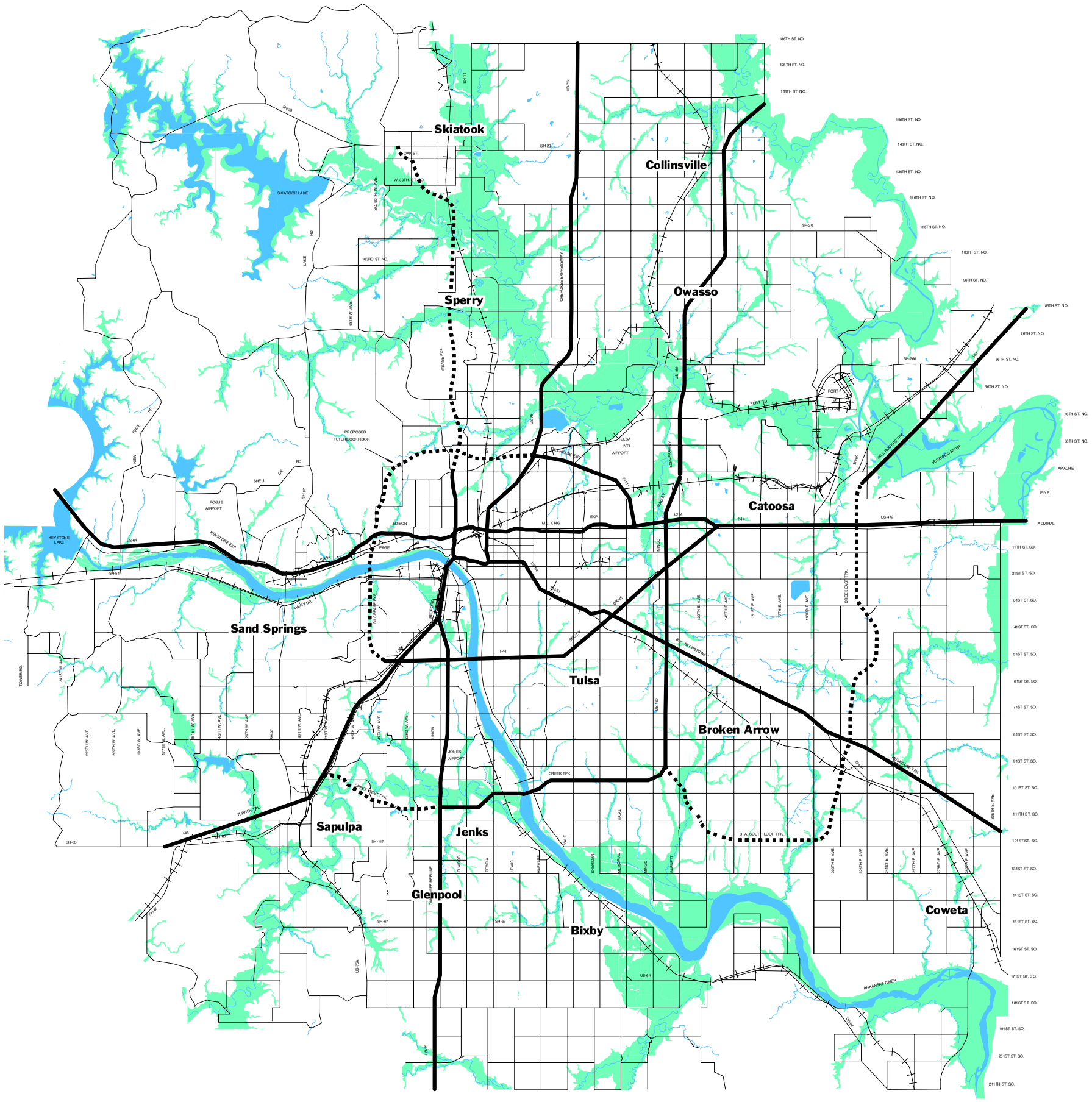

Regulatory Floodplain

0 5 10

Miles

North

6/23/98

Floodplain Map

100 Year Floodplain

LANDPLAN CONSULTANTS INCORPORATED

GREENWAYS INCORPORATED

FHC inc.

MAP 5

Metro Trails Plan

for the

Tulsa Transportation Management Area

prepared for

INCOG

Indian Nations Council of Governments

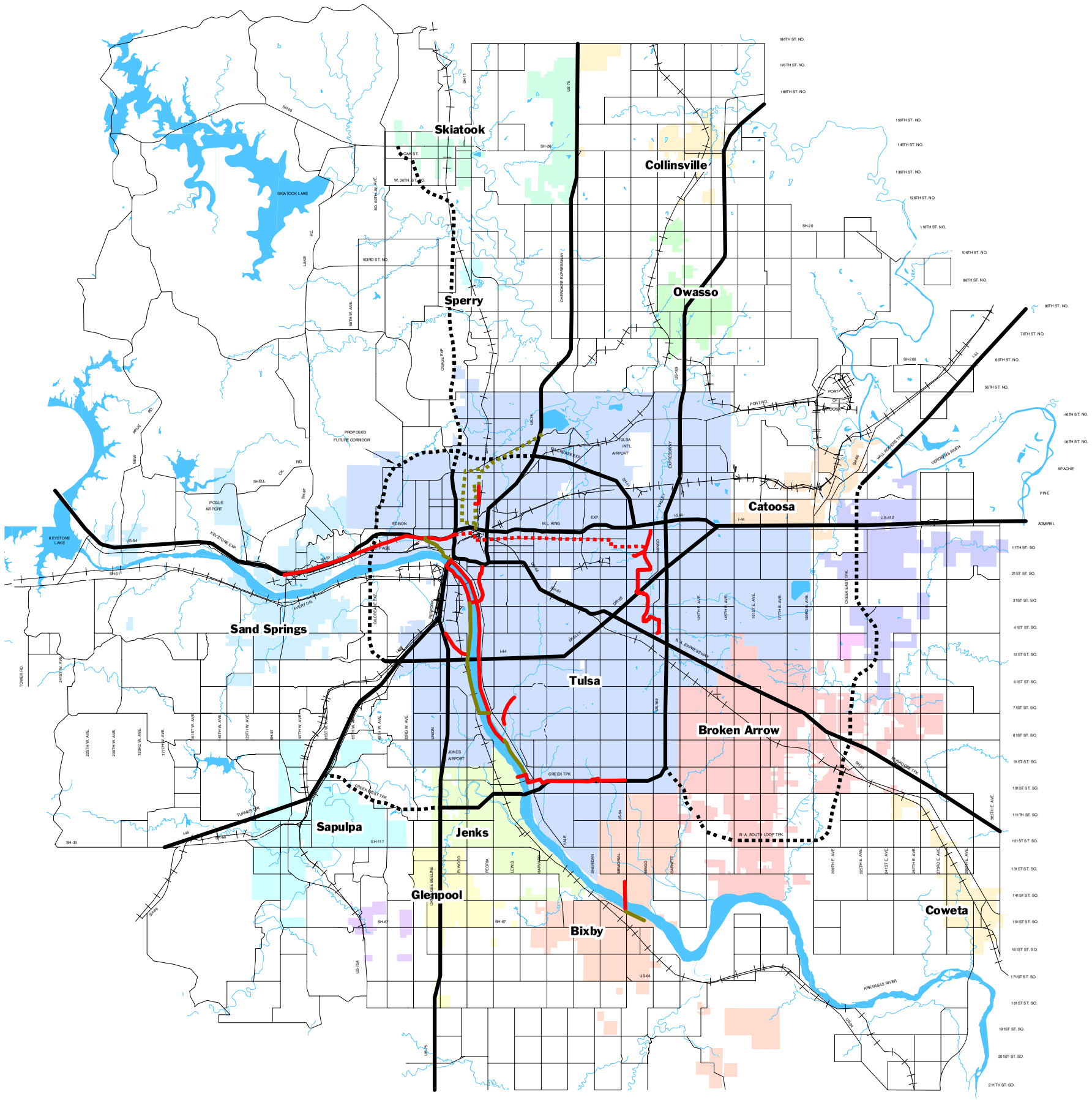

Existing Trail System

0 5 10

Miles

North

6/23/98

Existing Trails and Bikeways

- Existing Trail
- Funded Trail
- Existing Bikeway
- Funded Bikeway

LANDPLAN CONSULTANTS INCORPORATED

GREENWAYS INCORPORATED

FHS inc.

MAP 6

Metro Trails Plan

for the

Tulsa Transportation Management Area

prepared for

INCOG

Indian Nations Council of Governments

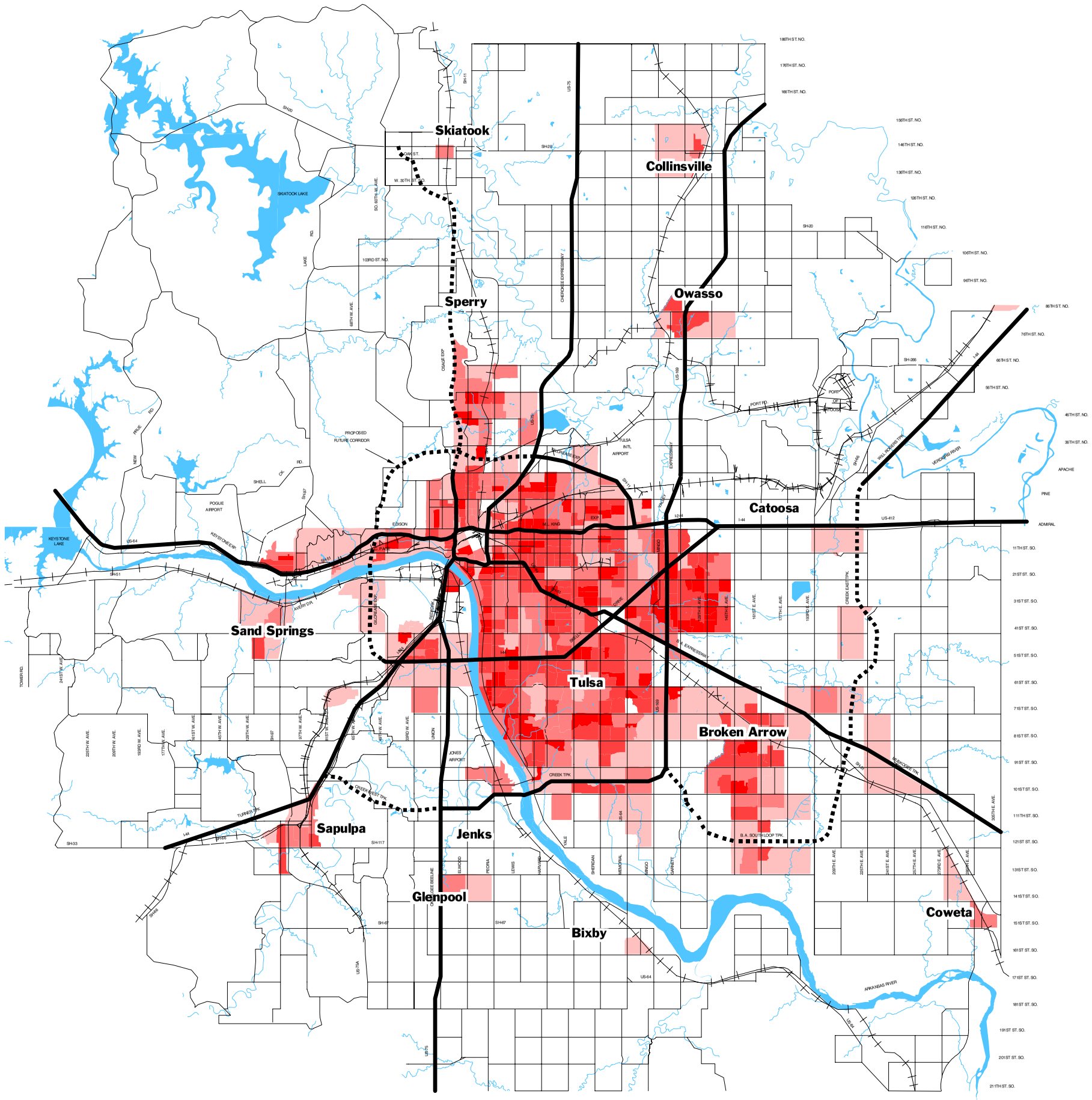

Population Density

0 5 10

Miles

North

6/23/98

1990 Population Density by Acre

- 8 to 40
- 5 to 8
- 3 to 5
- 1 to 3
- 0 to 1

LANDPLAN CONSULTANTS INCORPORATED

GREENWAYS INCORPORATED

FHC inc.

MAP 7

Metro Trails Plan

for the

Tulsa Transportation Management Area

prepared for

INCOG

Indian Nations Council of Governments

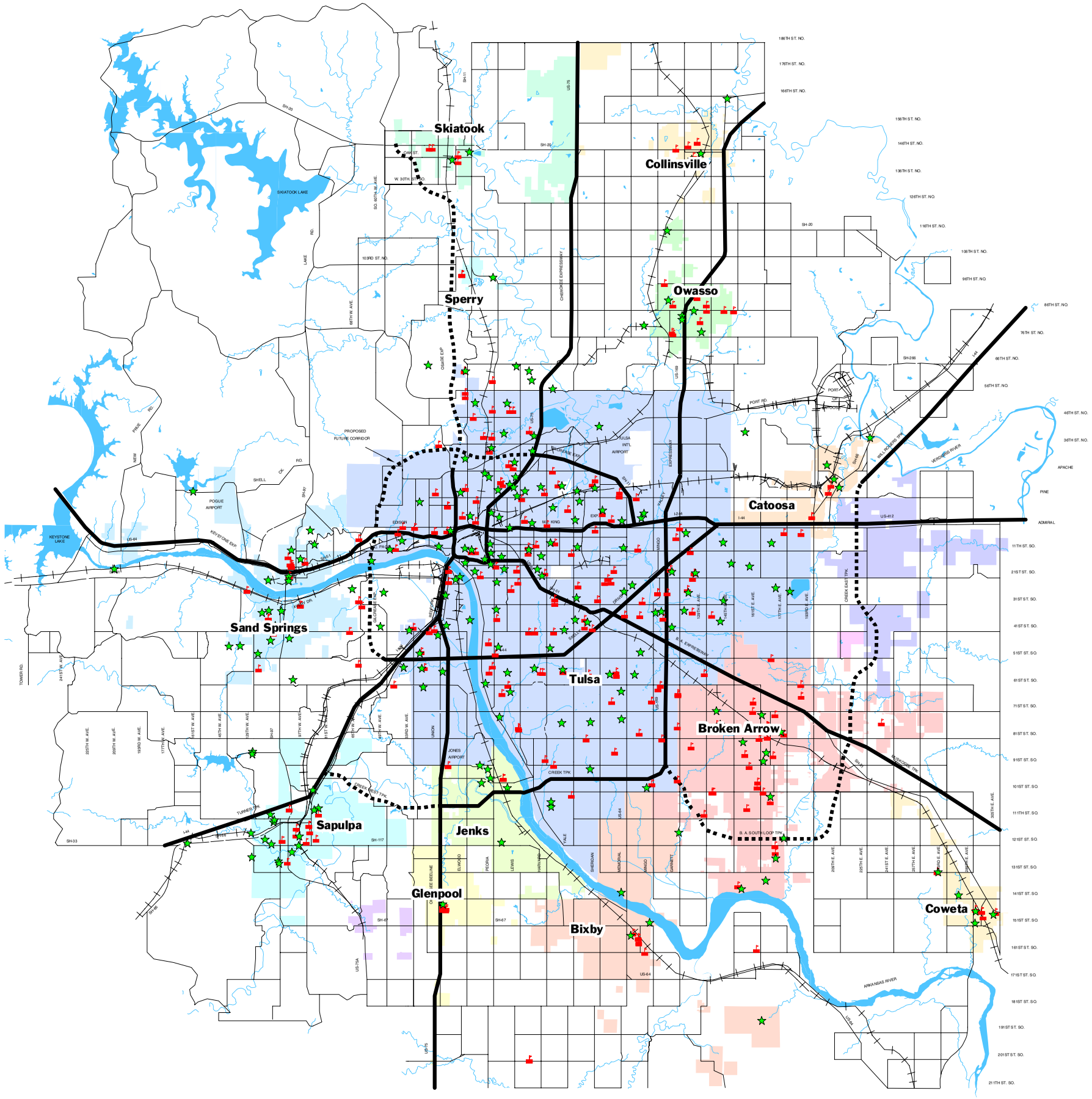

Schools and Parks

0 5 10

Miles

North

6/23/98

Schools and Parks

★Park

School

LANDPLAN CONSULTANTS INCORPORATED

GREENWAYS

FHC inc.

MAP 8

Metro Trails Plan

for the

Tulsa Transportation Management Area

prepared for

INCOG

Indian Nations Council of Governments

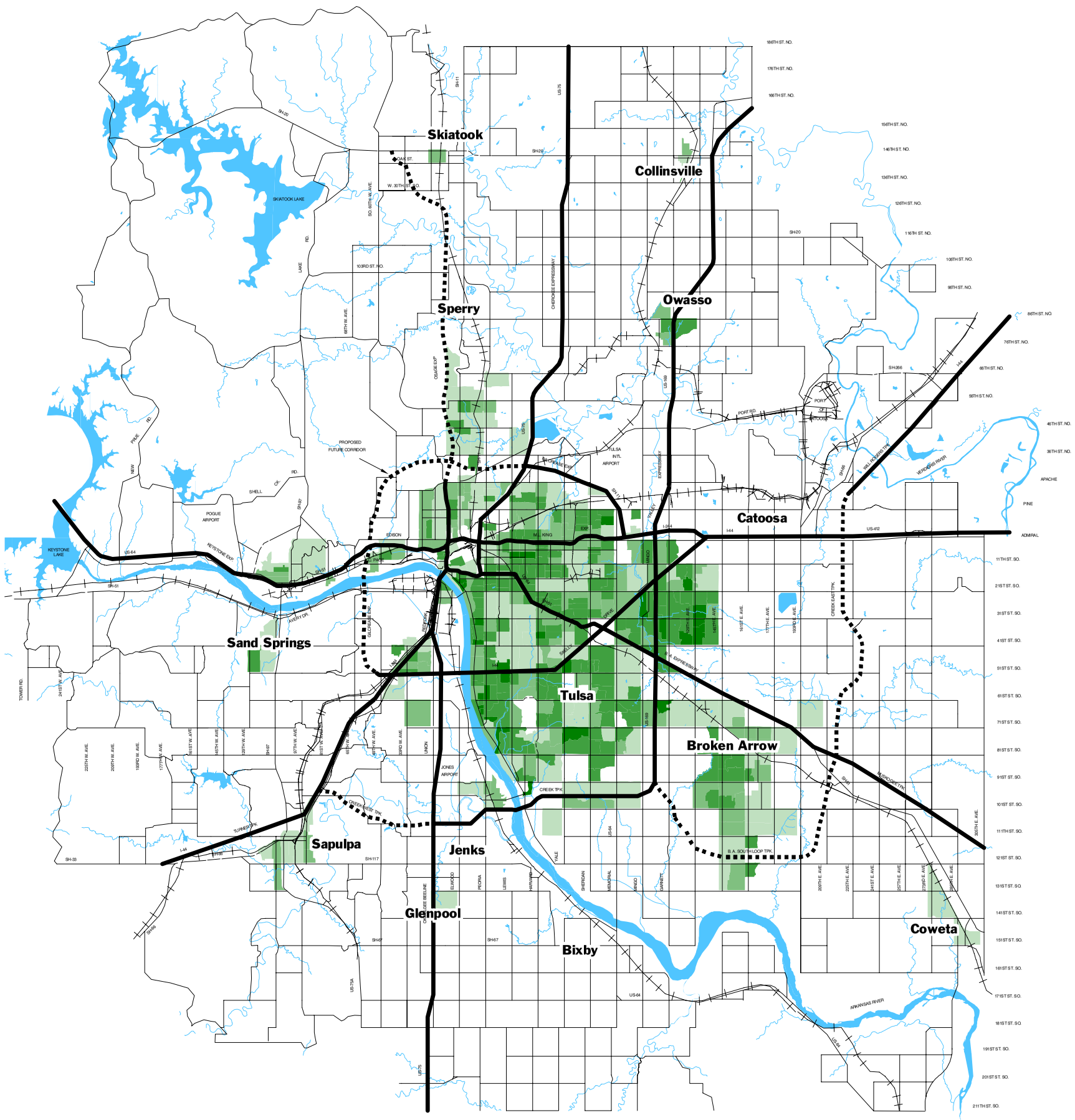

Labor Force Density

0 5 10

Miles

North

6/23/98

Labor Force Density by Acre

- 6 to 19
- 3 to 6
- 2 to 3
- 1 to 2
- 0 to 1

LANDPLAN CONSULTANTS INCORPORATED

GREENWAYS

FHC inc.

MAP 9

Metro Trails Plan

for the

Tulsa Transportation Management Area

prepared for

INCOG

Indian Nations Council of Governments

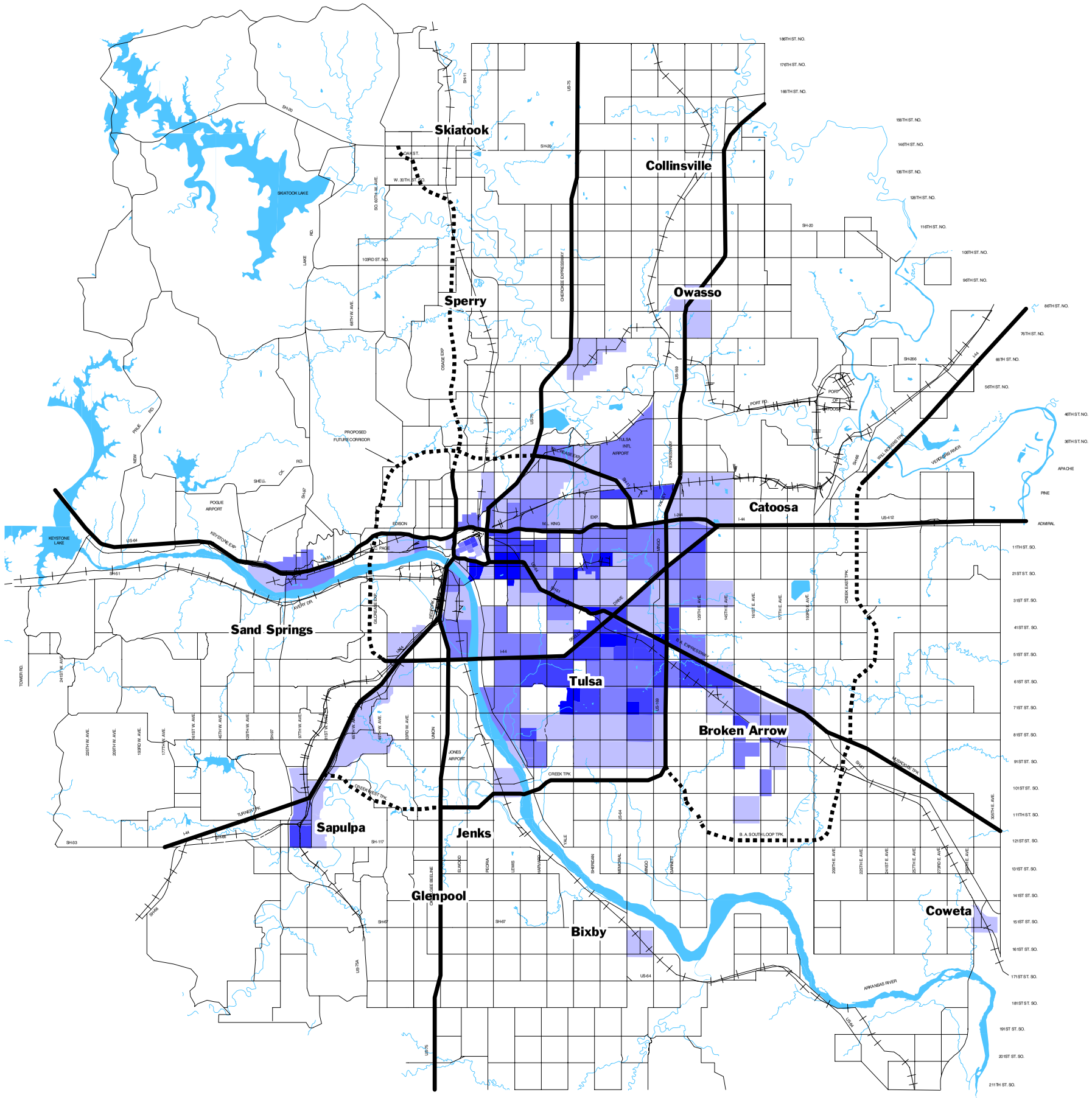

Employment Density

0 5 10

Miles

North

6/23/98

1995 Employment Density by Acre

- 13 to 60
- 5 to 13
- 2 to 5
- 1 to 2
- 0 to 1

LANDPLAN CONSULTANTS INCORPORATED

GREENWAYS INCORPORATED

FHC inc.

MAP 10

Metro Trails Plan

for the

Tulsa Transportation Management Area

prepared for

INCOG

Indian Nations Council of Governments

2020 Roadways Element

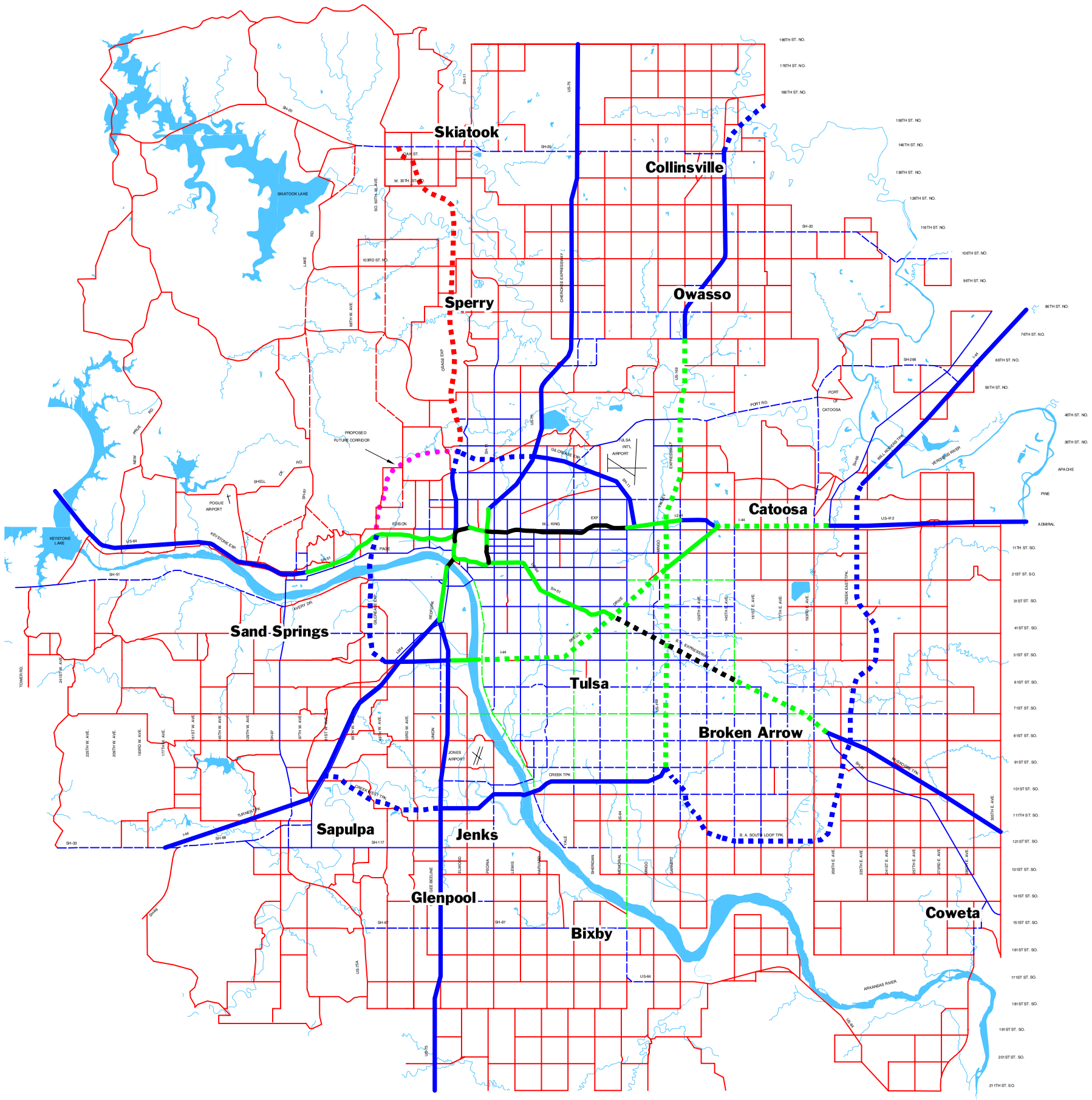

Expressways and Turnpikes
Planned

- 2 lanes
- 4 lanes
- 6 lanes
- 8 lanes

No Change

- 4 lanes
- 6 lanes
- 8 lanes

Arterial Streets
Planned

- 2 lanes
- 4 lanes
- 6 lanes

No Change

- 2 lanes
- 4 lanes
- 6 lanes

0 5 10
Miles

North

6/23/98

LANDPLAN CONSULTANTS INCORPORATED

GREENWAYS INCORPORATED

FHC inc.

MAP 11

Metro Trails Plan

for the

Tulsa Transportation Management Area

prepared for

INCOG

Indian Nations Council of Governments

Pipeline Routes

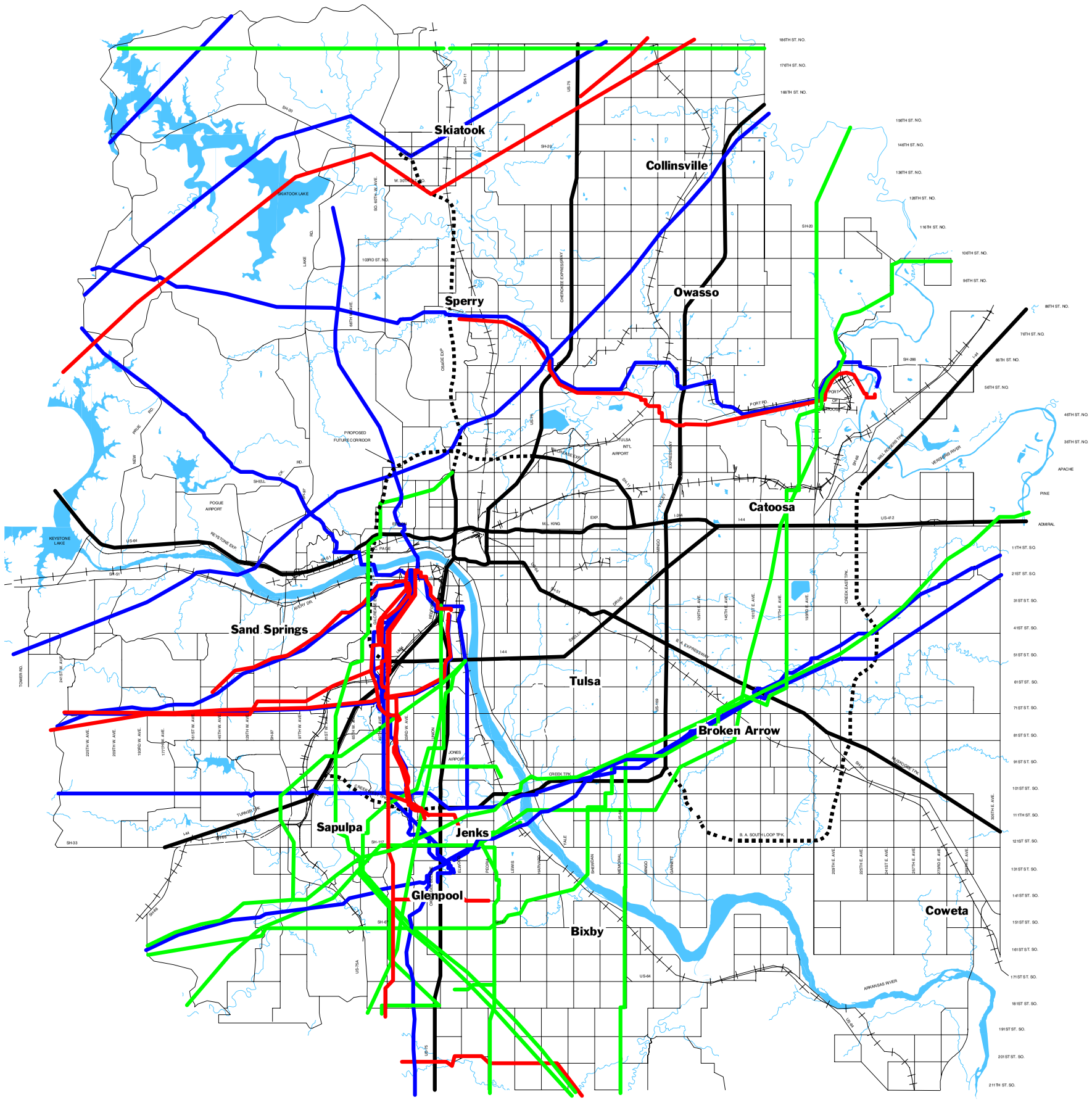

0 5 10

Miles

North

6/23/98

Pipelines

- Crude
- Gas
- Production

LANDPLAN CONSULTANTS INCORPORATED

GREENWAYS INCORPORATED

FHS inc.

MAP 12