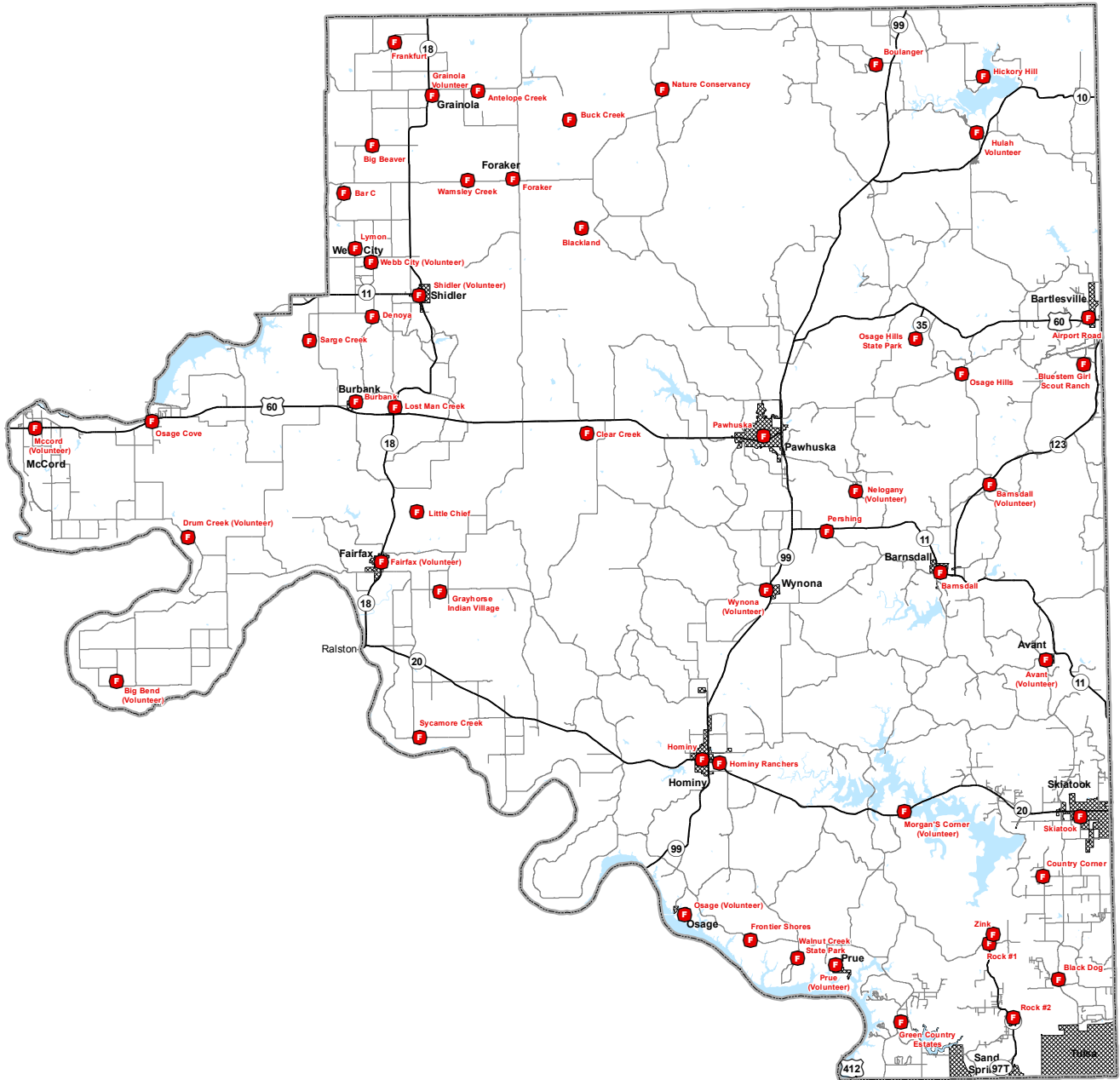


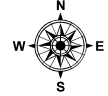
2030 Osage County Comprehensive Plan Map #29



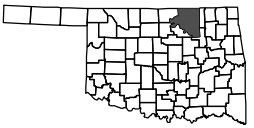
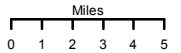
Legend

- Osage County Fire Departments
- Highways
- Local and County Roads
- Lakes and Ponds
- Cities and Towns
- County Boundary

Fire Departments



Source: Rural Fire Coordinator, INCOG Streets - Paiki Study



This map is provided as a public resource for general information only. Although every effort has been made to produce the most current, correct and clearly expressed data possible, all geographic information has limitations due to scale, resolution, date and interpretation of the original source materials. The information on this map is collected from various sources that can change over time without notice. Therefore, the information provided is not intended to replace any official source. You should not act or refrain from acting based upon information on this map without independently verifying the information and, if necessary, obtaining professional advice. The burden of determining the accuracy, completeness, timeliness of information rests solely on the user. Copyright © 2015 INCOG